




CONCEALED BURIAL ROOMS




CREEKS



MEMORIAL TERRACES




MEMORIAL SCULPTURES



POTENTIAL FOR RE-INTERPRETATION OF HISTORIC VINEYARDS



GATEWAY SCULPTURE



LAWN GRAVES

BUNBURY CURRAN HILL
INFORMAL PATHS UP ESCARPMENT TO LOOKOUT
CONNECTION TO COUNCIL RESERVE

CHAPELS & CONDOLENCE ROOMS

OFFICE

VARROVILLE
HOUSE

SERVICE ENTRANCE

VEHICLE SHELTER/
ADMINISTRATION FACILITIES

INFORMATION BUILDING

MACARTHUR MEMORIAL
PARK ENTRANCE

VIEWING PLATFORM

WATER EASEMENT

OUTBUILDINGS


PEDESTRIAN ENTRANCE
FROM ST ANDREWS ROAD



FAMILY BLOCK SET INTO HILLSIDE (LIMITED)



AMPHITHEATRE



MAINTAINING LAKE VIEWS AT ENTRANCE



PICNIC AREAS



BIRD HIDE



MEMORIAL BOARDWALK

LEGEND

EXISTING TREES	RE-VEGETATED AREAS (INCLUDING RIPARIAN ZONES)	VEHICLE CROSSING OVER WATERCOURSES
PROPOSED TREES	EXISTING DAMS	GATEWAY SCULPTURE
FEATURE TREES (HISTORICAL SIGNIFICANCE REFERENCING FORMER CARRIAGEWAY)	EXISTING WATERCOURSES	SCULPTURE LOCATION
TERRACED AREAS (1:5-1:8 SLOPE)	PROPOSED ROADS	
LAWN BURIAL (<1:8 SLOPE)	PROPOSED PATHS (MEMORIALISED)	

Lorence Jaquet
Landscape Architect

MACARTHUR
MEMORIAL PARK
CONCEPT

CLIENT:
 Macarthur
Memorial Park
Care, Compassion, Choice

SCALE:
1:2500 @ A1
1:5000 @ A3

ISSUE
REPORT

DESCRIPTION
PRESENTATION

DATE
23/08/13

REVISION : DESCRIPTION

DATE

TITLE: Concept Master Plan
DATE: AUGUST 2013
PROJECT NO: 1210

DWG NO: SK21
DRAWN BY: DN

8 Rowell Ave
Camberwell 3124
T: 03 9882 2442
ph: 0419 983 641