






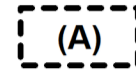




LEGEND:

-  Subject Area
-  Bushfire Prone Land
-  Threatened Species Habitat
-  Known Threatened Species Sightings
-  Critically Endangered Ecological Community (Shale Sandstone Transition Forest)
-  Heritage
-  Open Space
-  (A) SP2 - Water Supply (A), Local Road (B), Local Road Widening (C), Public Purposes Corridor (D)
-  Future Transport Corridor (Proposed Georges River Parkway)
-  Streams (Hawkesbury-Nepean Catchment Management Authority)



Edgelands Combined Constraints/Opportunities_EEC5