



Figure 1 – Aerial photo of the site

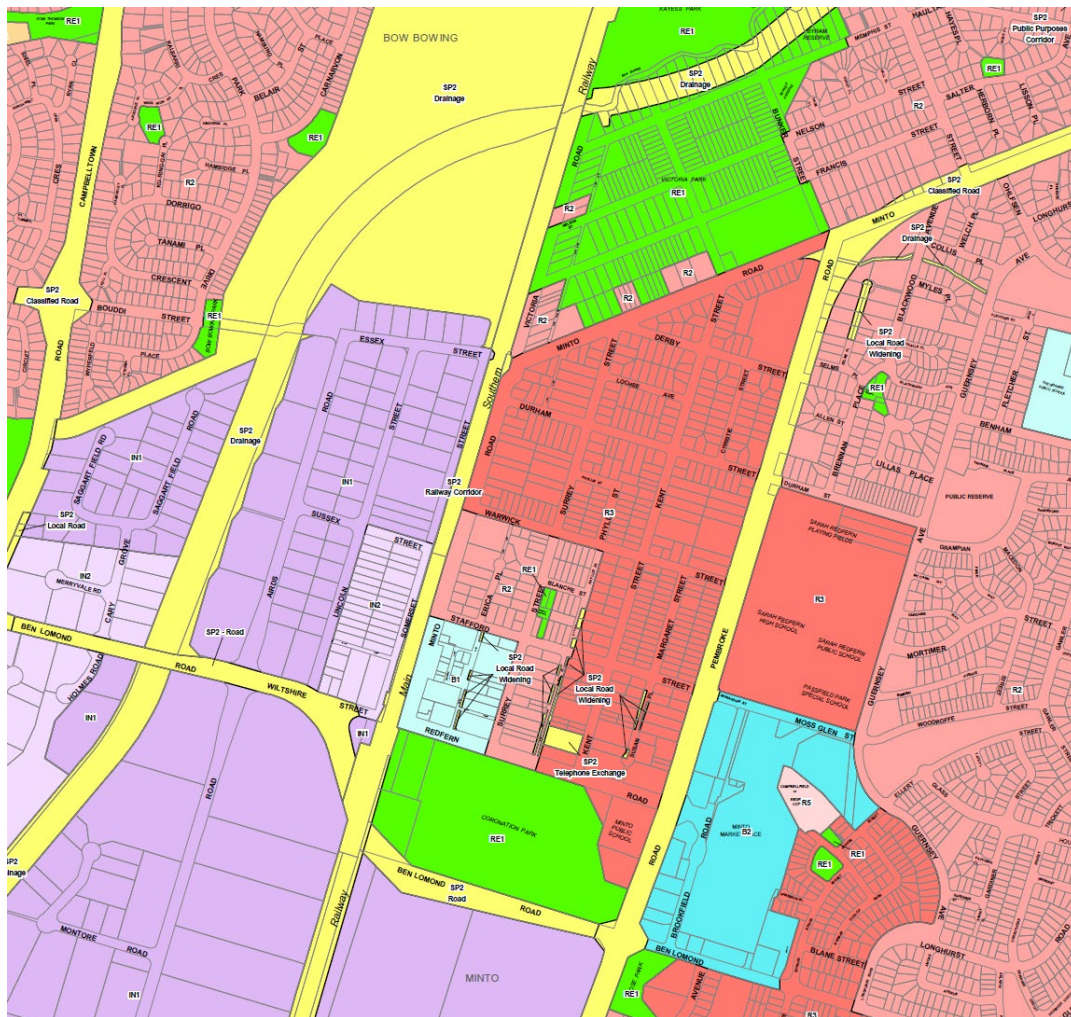
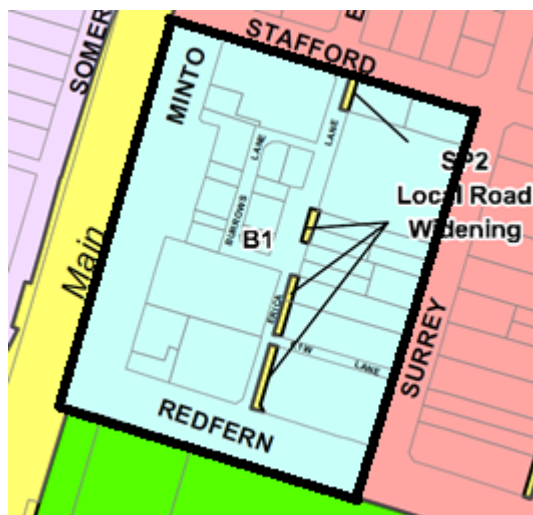
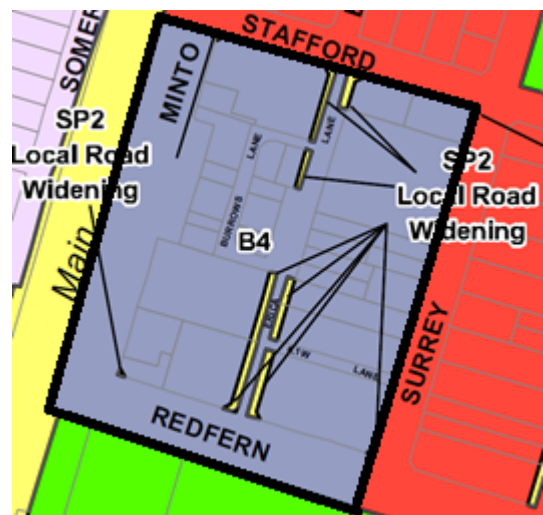


Figure 2 – Existing zoning map of the site and surrounding areas



Existing



Proposed

Figure 3 – Comparison of existing and proposed zoning of the Minto shopping centre



Existing



Proposed

Figure 4 – Comparison of existing and proposed zoning of the residential land surrounding Minto shopping centre and Murray Reserve



Existing

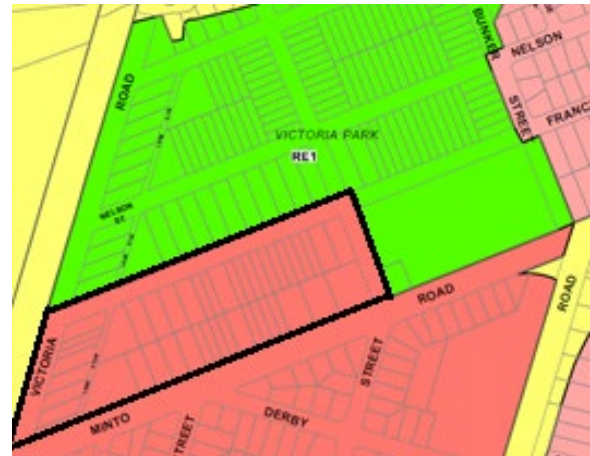


Proposed

Figure 5 – Comparison of existing and proposed zoning of land adjacent to Murray Reserve



Existing

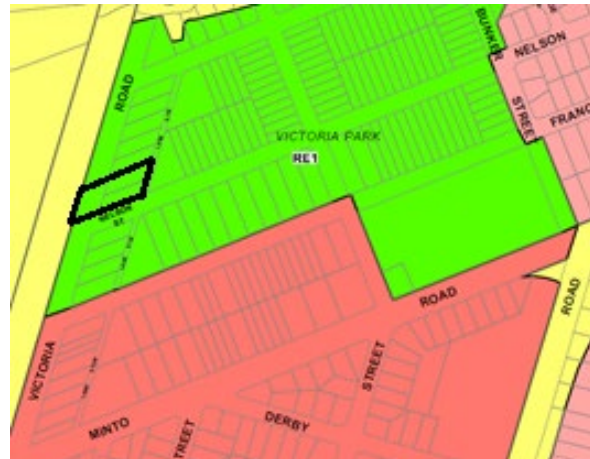


Proposed

Figure 6 – Comparison of existing and proposed zoning of the southern part of Victoria Park



Existing



Proposed

Figure 7 – Comparison of existing and proposed zoning of the western part of Victoria Park

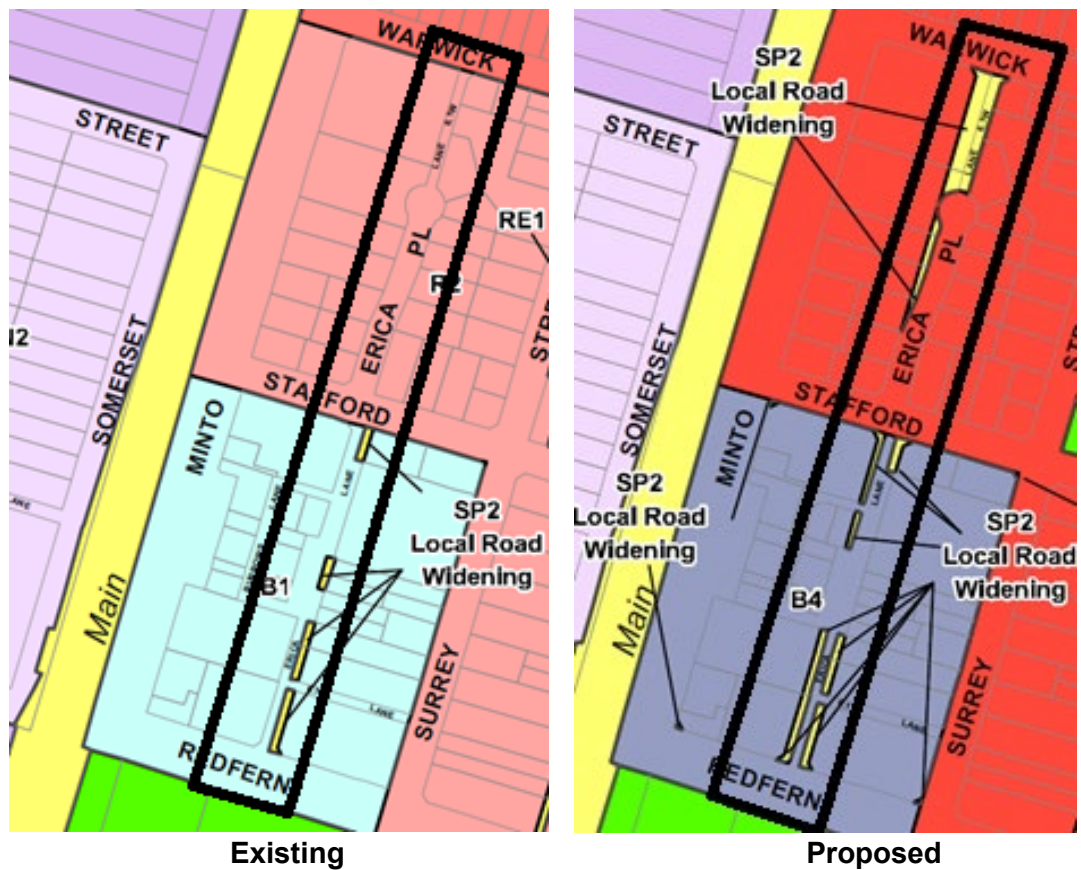


Figure 8 – Comparison of existing and proposed zoning of land adjacent to roads in the Minto shopping centre